

## CWD Head Drop-Off Locations - Saskatchewan Ministry of Environment (2024-2025)

### Field Office Drop-Offs

Location	Address	Telephone	Open	Hours
Beauval Field Office	Block Z, Hanson Street, Beauval, SK	306-288-4710	Monday - Friday	8:00 AM - Noon; 1:00 PM - 5:00 PM
Candle Lake Provincial Park	Inside Candle Lake Provincial Park, SK	306-929-8400	Monday - Friday	8:00 AM - Noon; 1:00 PM - 4:30 PM
Christopher Lake Provincial Park	379 Main Street, Christopher Lake	306-982-6250	Monday - Friday	8:00 AM - Noon; 1:00 PM - 5:00 PM
Duck Mountain Provincial Park	Inside Duck Mountain Provincial Park, SK	306-542-5500	Monday - Friday	8:00 AM - 4:00 PM
Greenwater Lake Provincial Park	Inside Greenwater Lake Provincial Park	306-278-3515	Monday - Friday	8:00 AM - Noon; 1:00 PM - 5:00 PM
Hudson Bay Field Office	501 Prince Street, Hudson Bay, SK	306-865-4400	Monday - Friday	8:00 AM - Noon; 1:00 PM - 5:00 PM
La Ronge Field Office	1328 La Ronge Avenue, La Ronge, SK	306-425-4233	Monday - Friday	8:00 AM - Noon; 1:00 PM - 5:00 PM
Moose Mountain Provincial Park	Inside Moose Mountain Provincial Park, SK	306-577-2600	Monday - Friday	8:00 AM - Noon; 1:00 PM - 5:00 PM
Nipawin Field Office	210 1st Street E, Nipawin, SK	306-862-1790	Monday - Friday	8:00 AM - Noon; 1:00 PM - 5:00 PM
Rowan's Ravine Provincial Park	Inside Rowan's Ravine Provincial Park, SK	306-725-5200	Monday - Friday	8:00 AM - 4:30 PM

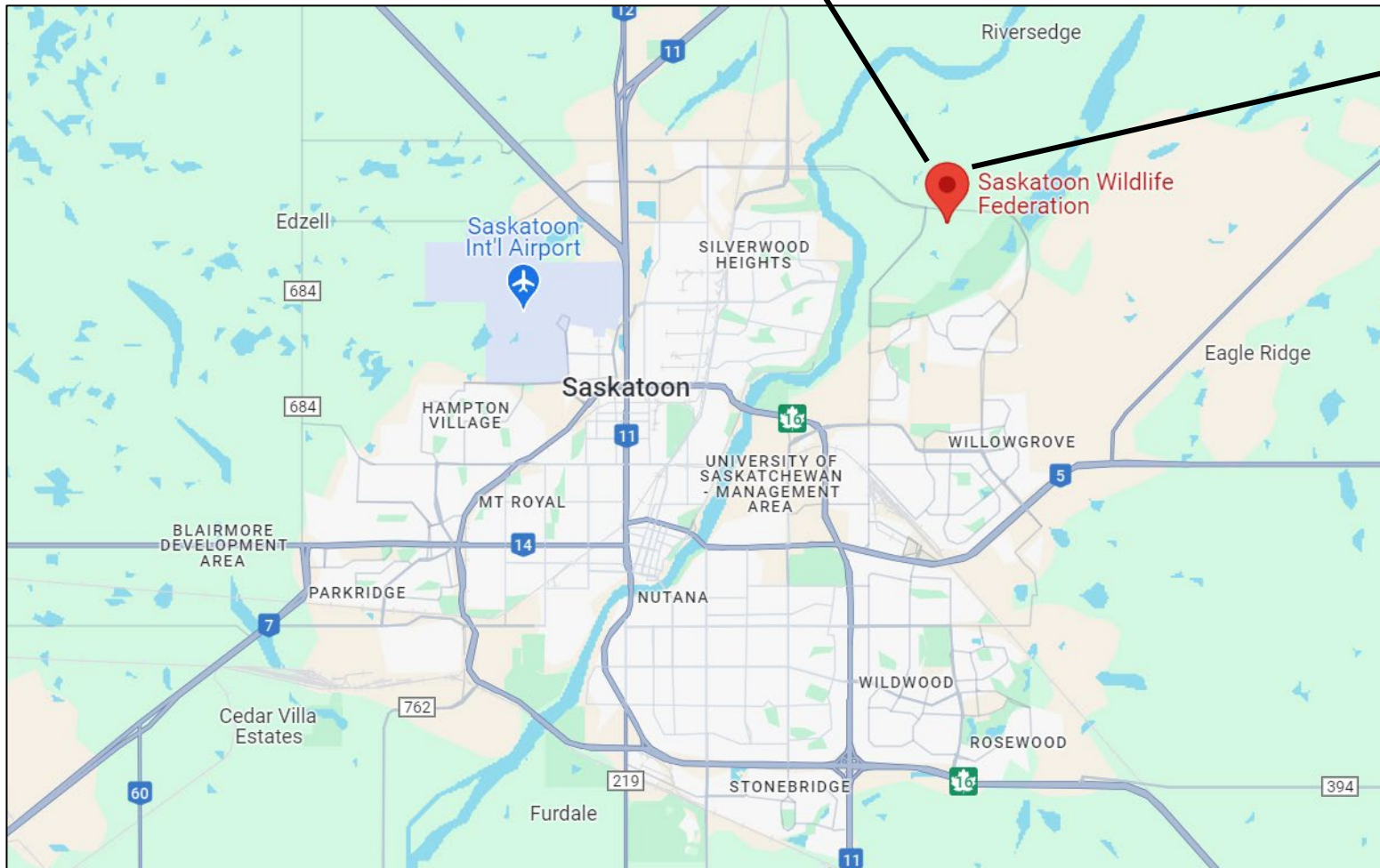
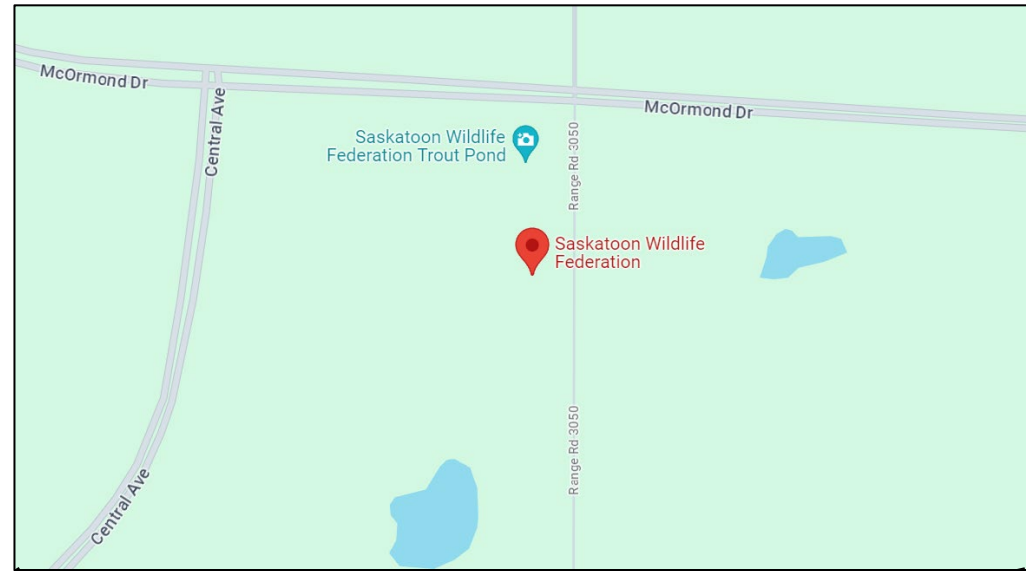
### Self-Serve Drop-Offs - 24-hour

For questions regarding self-serve drop-off locations please contact Kerry Wrishko (306)-529-0241 (North) or Zachery Lenz (306)-221-9521 (South)

Location	Address	Drop-Off Details
Assiniboia	Assiniboia Ave E, Assiniboia, SK	Assiniboia Wildlife Federation - Located 1/2 mile east of town, east of the fairgrounds on north side of Assiniboia Avenue
Canora	Highway #9 GPS: 51.652657, -102.428892	Located on the east side of the maintenance shop of the RM of Keys (#303) adjacent to recycling bins. ~2 km north of Canora on east side of Hwy #9
*Choiceland	Co-op Agro and Gas, Corner of Hwy #6 & #55	Located in the parking lot of the Pineland Co-op. * DROP-OFFS ONLY WHEN TEMPERATURES ARE BELOW FREEZING
Estevan	Royal Heights Home Park Road, Estevan, SK GPS: 49.148816, -103.010759	Estevan Wildlife Federation - Located northwest of the Royal Heights Home Park (blue building)
Grasslands National Park	Hwy #4 S, Grasslands National Park, Val Marie, SK 49.242219, -107.733490	Located on the north side of Grasslands National Park Operations Compound
Humboldt	4th Avenue, Humboldt, SK GPS: 52.196910, -105.133550	Humboldt Wildlife Federation - East of Horizon Fertilizer and west of Humboldt Recycle Depot on 4th Avenue
Kamsack	Corner of 5 <sup>th</sup> Ave and Nykolaishen Drive, Kamsack, SK GPS: 51.56036, 101.89970	Located on the east side of the maintenance shop of the RM of Cote (#271) near the large door.
Leader	138 1 <sup>st</sup> Street West GPS: 50.88872, -109.54223	Located on the south side of the Leader Agrimotive
Lloydminster	SE-08-50-26W3 GPS: 53.293337, -109.769342	Lloydminster Fish and Game Youth Center - Follow Highway #303 6.5 miles east of Lloydminster then turn north
Maple Creek	Service Street, Maple Creek, SK GPS: 49.914597, -109.470108	Located north of Marty's Glass & Mirror on Service Street on the west side of Highway 21
Meadow Lake	Unit 1 - 101 Railway Place, Meadow Lake, SK	On the east side of the parking lot at the Meadow Lake Field Office
Melville	800 Prince Edward Street, Melville, SK	Melville Community Works building parking lot
Moose Jaw	9 Lancaster Road, Moose Jaw, SK	Saskatchewan Wildlife Federation
Moosomin	GPS: 50.202090, -101.763791	Located in farm yard 8 km west of Moosomin on the north side of the Trans-Canada Highway
North Battleford	9710 Thatcher Ave. North Battleford, SK GPS: 52.75333, -108.26542	Battlefords Wildlife Federation - Parsons Industrial Park. Corner of Highway 16 & 40. *Heads are no longer accepted at the North Battleford Field Office.
Pelly	'8 & 49' Gas Station along Hwy #49 GPS: 51.85275, -101.92929	East side of the '8 & 49' gas station parking lot.
Preeceville	Junction of Highways 49 & 9 GPS: 51.95365, -102.64720	Located on the south side of Highways 49 & 9.
Prince Albert	Central Avenue N - RM of Buckland	Prince Albert Wildlife Federation - North of 15th St NE (Co-op Card Lock)
*Regina	110 Henderson Drive, Regina, SK	Drop-off kiosk is located at the SW corner of the front parking lot at 110 Henderson Drive. *Heads are no longer accepted at the Regina Field Office.
*Saskatchewan Landing Provincial Park	GPS: 50.657019, -107.973093	Located at the boat launch on the west side of HWY #4. *DROP-OFFS ONLY WHEN TEMPERATURES ARE BELOW FREEZING
Saskatoon	Saskatoon Wildlife Federation at the corner of McOrmand Dr. and Range Rd. 3050. GPS: 52.18775, -106.57589	Heads are not accepted at the Saskatoon Field Office. The drop-off location is located in the Saskatoon Wildlife Federation parking lot. See map below.
Swift Current	Corner of Chaplin Street W and 11 <sup>th</sup> Avenue NW, Swift Current, SK. GPS: 50.2849147, -107.8155947	Located outside of the chain link fence west of the Kal Tire Parking lot and north of Swift Plumbing.
Tisdale	RM of Tisdale Maintenance Shop on the north side of HWY #3 GPS: 52.84220, -104.03532	Located on the west side of the RM of Tisdale (#427) maintenance shop. The maintenance shop is on the east side of Tisdale on the north side of HWY #3.
Weyburn	GPS: 49.588759, -103.859018	Located at the Weyburn Wildlife Federation 8 km south of Weyburn on the west side of Highway 35
Yorkton	Highway Traffic Weigh Scales - Hwy #10 GPS: 51.179606, -102.524072	Located on the south side of the Highway traffic weigh scales on Hwy #10 3 km south of Yorkton.

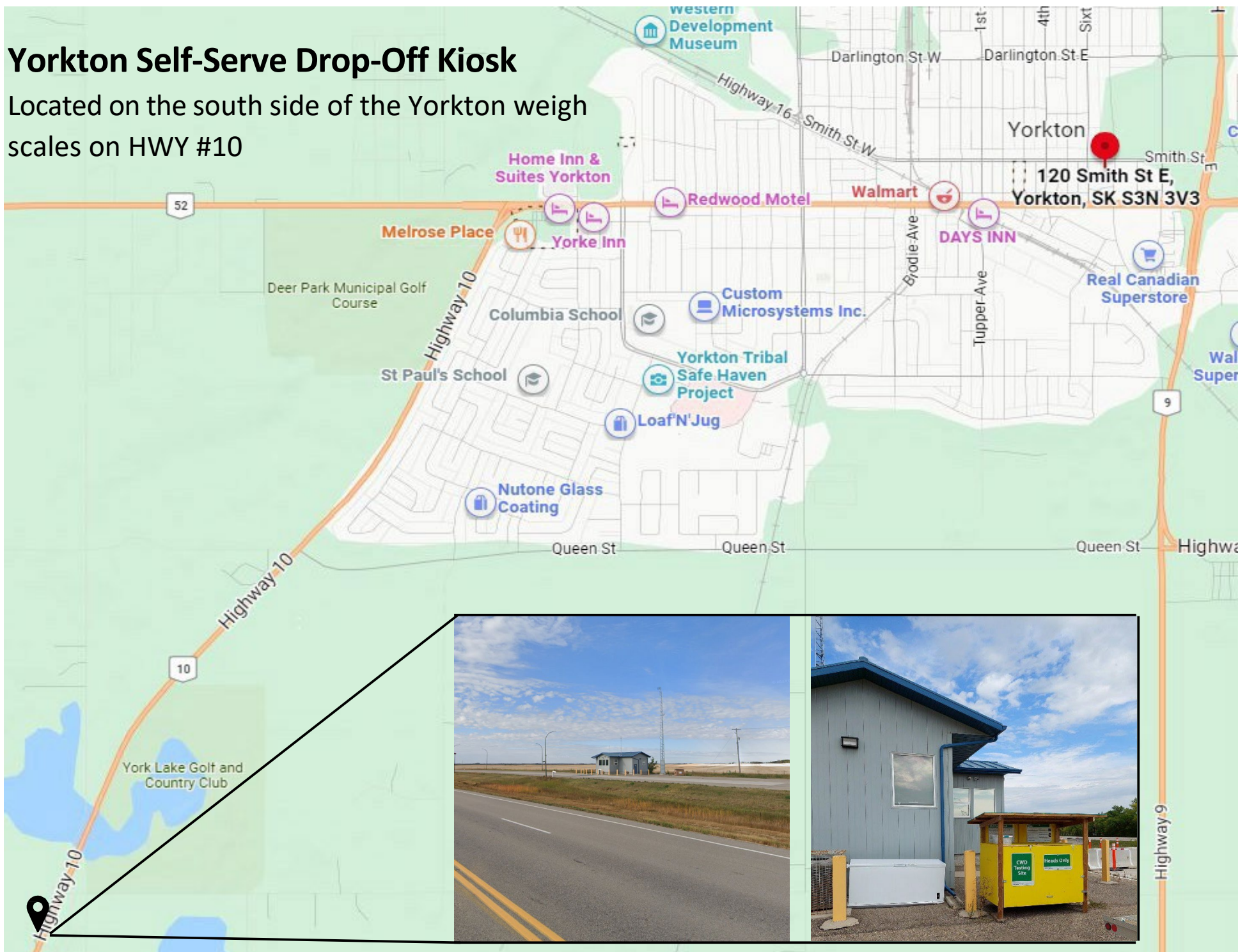
# Saskatoon Self-Serve Drop-Off Kiosk

Located at the Saskatoon Wildlife Federation,  
Corner of McOrmand Dr. and Range Rd. 3050



# Yorkton Self-Serve Drop-Off Kiosk

Located on the south side of the Yorkton weigh scales on HWY #10



# Regina Self-Serve Drop-Off Kiosk

Located at 110 Henderson Drive in the SW corner of the front parking lot.

